















LEGEND

- | | | | |
|---|---|---|---|
|  | RESIDENTIAL ZONE |  | PCM: EXTENDED AREA BOUNDARY |
|  | LOCAL COMMERCIAL ZONE C1 |  | VILLAGE BOUNDARY |
|  | HIGHER ORDER COMMERCIAL ZONE C2 |  | CADASTRAL BOUNDARY |
|  | INDUSTRIAL ZONE |  | CONGESTED AREA BOUNDARY |
|  | GREEN BELT / HILLOCKS |  | M.I.D.C. BOUNDARY |
|  | RESIDENTIAL (EWS, HDH, SRS) |  | RAILWAY LINE |
|  | COMMERCIAL (RM, SCM) |  | EXISTING ROADS |
|  | PUBLIC - SEMI PUBLIC
(CCL, DMH, ES, H, MP, OP, PO, PS, PSN,
SACC, SPG, SS, TC, TH, USC, ZO) |  | PROPOSED ROADS |
|  | PUBLIC UTILITIES
(AI, BG, CG, CM, CS, ESR, ESS, FS,
GSR, SH, SSP, STP, SWT, WTP) |  | CONTOURS |
|  | TRANSPORTATION (BS, BSD, BT, P, PCMT,
TTP) |  | NO DEVELOPMENT ZONE BOUNDARY
DUE TO DEFENCE RESTRICTIONS |
|  | RECREATIONAL (G, PG, RFR) |  | ELECTRICITY LINE |
|  | WATER BODIES |  | TELEPHONE LINE |
| | |  | WIRE FENCING / BOUNDARY WALL |
| | |  | BRT LINE |
| AI | - Animal Incinerator | PG | - Playground |
| BG | - Burial Ground / Cemetery | PHC | - Primary Health Centre |
| BS | - PCMT Bus Stop | PHS | - Primary Health Sub-Centre |
| BSD | - PCMT Bus Stand | PO | - Post Office |
| BT | - PCMT Bus Terminus | PP | - Petrol Pump |
| CCL | - Community Centre and Library | PS | - Primary School |
| CG | - Cremation Ghat / Shed | PSN | - Police Station |
| CM | - Crematorium | PT | - Public Toilet |
| CS | - Cattle Shed | RFR | - River Front Recreation |
| DMH | - Dispensary cum Maternity Home | RM | - Retail Market (for informal sector) |
| ES | - Engineering Store | RS | - Railway Station |
| ESS | - Elevated Services Reservoir | SACC | - Super Administrative cum Commercial Complex |
| EW | - Economically Weaker Sections Housing | SCM | - Shopping Centre cum Market |
| FS | - Fire Station | SH | - Slaughter House |
| G | - Garden / Park | SPG | - Swimming Pool & Gymnasium |
| GSR | - Ground Service Reservoir | SRS | - SRS Rehabilitation Site |
| H | - Hospital | SS | - Secondary School |
| HDH | - Housing for Dis-housed | SSP | - Sewerage Pump and Pump House |
| M | - Mosque | STP | - Sewerage Treatment Plant |
| MK | - Mangal Karyalaya | SWT | - Solid Waste Transfer Site |
| MP | - Municipal Purpose | SWM | - Solid Waste Management |
| NS | - Nursery School | T | - Temple |
| OP | - Ostrel Post | TC | - Telecom Centre |
| P | - Parking | TH | - Town Hall |
| PC | - Police Chowky | TTP | - Truck Terminus and Parking |
| PCMT | - Private Dispensary | USC | - University Sub-Centre |
| PG | - Private Dispensary | WT | - Water Tank |
| RFR | - River Front Recreation | ZO | - PCMC Zonal Office |