






- |   |   |   |   |
|---|---|---|---|
|  | RESIDENTIAL ZONE  |  | PCMC EXTENDED AREA BOUNDARY                                 |
|  | LOCAL COMMERCIAL ZONE C1  |  | VILLAGE BOUNDARY  |
|  | HIGHER ORDER COMMERCIAL ZONE C2   |  | CADASTRAL BOUNDARY  |
|  | INDUSTRIAL ZONE   |  | CONGESTED AREA BOUNDARY                                     |
|  | GREEN BELT / HILLOCKS   |  | M.I.D.C. BOUNDARY   |
|  | RESIDENTIAL (EWS, HDH, SRS)   |  | RAILWAY LINE  |
|  | COMMERCIAL (RM, SCM)  |  | EXISTING ROADS  |
|  | PUBLIC - SEMI PUBLIC<br>(CCL, DMH, ES, H, MP, OP, PO, PS, PSN,<br>SACC, SPG, SS, TC, TH, USC, ZO) |  | PROPOSED ROADS  |
|  | PUBLIC UTILITIES<br>(AI, BG, CG, CM, CS, ESR, ESS, FS,<br>GSR, SH, SSP, STP, SWT, WTP)            |  | CONTOURS  |
|  | TRANSPORTATION (BS, BSD, BT, P, PCMT,<br>TTP)   |  | NO DEVELOPMENT ZONE BOUNDARY<br>DUE TO DEFENCE RESTRICTIONS |
|  | RECREATIONAL (G, PG, RFR)   |  | ELECTRICITY LINE  |
|  | WATER BODIES  |  | TELEPHONE LINE  |
|   |   |  | WIRE FENCING / BOUNDARY WALL                                |
|   |   |  | BRT LINE  |
|   |   |  | PART PLAN   |
- 
- |      |  |      |   |
|------|--|------|---|
| AI   | - Animal Incinerator                   | PG   | - Playground                                  |
| BG   | - Burial Ground / Cemetery             | PHC  | - Primary Health Centre                       |
| BS   | - PCMT Bus stop                        | PHS  | - Primary Health Sub-Centre                   |
| BSD  | - PCMT Bus Stand                       | PO   | - Post Office                                 |
| BT   | - PCMT Bus Terminus                    | PP   | - Petrol Pump                                 |
| CCL  | - Community Centre and Library         | PS   | - Primary School                              |
| CG   | - Cremation Ghat / Shed                | PSN  | - Police Station                              |
| CM   | - Crematorium                          | PT   | - Public Toilet                               |
| CS   | - Cattle Shed                          | RFR  | - River Front Recreation                      |
| DMH  | - Dispensary cum Maternity Home        | RM   | - Retail Market (for informal sector)         |
| ES   | - Engineering Store                    | RS   | - Railway Station                             |
| ESR  | - Elevated Service Reservoir           | SACC | - Super Administrative cum Commercial Complex |
| ESS  | - Electrical Sub Station               | SCM  | - Shopping Centre cum Market                  |
| EWS  | - Economically Weaker Sections Housing | SH   | - Slaughter House                             |
| FS   | - Fire Station                         | SPG  | - Swimming Pool & Gymnasium                   |
| G    | - Garden / Park                        | SRS  | - Slum Rehabilitation Site                    |
| GSR  | - Ground Service Reservoir             | SS   | - Secondary School                            |
| H    | - Hospital                             | SSP  | - Sewerage Sump and Pump House                |
| HDH  | - Housing for Dis-housed               | STP  | - Sewerage Treatment Plant                    |
| M    | - Mosque                               | SWT  | - Solid Waste Transfer Site                   |
| MK   | - Mangal Karyalaya                     | T    | - Temple                                      |
| MP   | - Municipal Purpose                    | TC   | - Telecom Centre                              |
| NS   | - Nursery School                       | TH   | - Town Hall                                   |
| OP   | - Octroi Post                          | TTP  | - Truck Terminus and Parking                  |
| P    | - Parking                              | USC  | - University Sub-Centre                       |
| PC   | - Police Chowky                        | WT   | - Water Tank                                  |
| PCMT | - Pimpri Chinchwad Municipal Transport | WTP  | - Water Treatment Plant                       |
| PD   | - Private Dispensary                   | ZO   | - PCMC Zonal Office                           |

**BRT Route No 2 -- Mumbai Pune Road NH 4**